



Central America and the Caribbean



— National border

0 200 400 Miles
0 200 400 Kilometers
Azimuthal Equal-Area Projection



Abbreviations

DEM. REP. CONGO	DEMOCRATIC REPUBLIC OF THE CONGO
EQU. GUINEA	EQUATORIAL GUINEA
NETH.	NETHERLANDS
N.Z.	NEW ZEALAND
REP. CONGO	REPUBLIC OF THE CONGO
U.A.E.	UNITED ARAB EMIRATES
U.K.	UNITED KINGDOM
U.S.	UNITED STATES



The World: Physical

-  Arid
-  Evergreen forest
-  Grassland
-  Mixed forest
-  Mountains
-  Tundra
-  National border
-  Mountain peak



Northern Polar Region





Western Hemisphere: Political

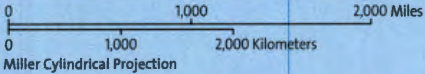


0 1,000 2,000 Miles
 0 1,000 2,000 Kilometers
 Miller Cylindrical Projection

- National border
- ⊗ National capital
- City



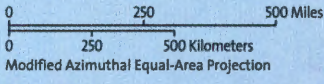
Western Hemisphere: Physical



- ▲ Mountain peak
- ▼ Point below sea level
- National border
- ≡ Waterfall



United States: Overview



- National border
- State border
- ⊕ National capital





OCEAN

Baffin Bay

Greenland (DENMARK)

ICELAND

Labrador Sea

CANADA

Hudson Bay

James Bay

Lake of the Woods

Lake Superior

Lake Michigan

Lake Huron

Lake Erie

Lake Ontario

Lake St. Clair

VERMONT (VT)

MAINE (ME)

NEW HAMPSHIRE (NH)

MASSACHUSETTS (MA)

RHODE ISLAND (RI)

CONNECTICUT (CT)

DELAWARE (DE)

MARYLAND (MD)

CHESAPEAKE BAY

PENNSYLVANIA (PA)

NEW JERSEY (NJ)

NEW YORK (NY)

OHIO (OH)

WEST VIRGINIA (WV)

VIRGINIA (VA)

NORTH CAROLINA (NC)

SOUTH CAROLINA (SC)

GEORGIA (GA)

ALABAMA (AL)

MISSISSIPPI (MS)

LOUISIANA (LA)

FLORIDA (FL)

LAKE OKEECHOBEE

ATLANTIC OCEAN

BAHAMAS

CUBA

DOMINICAN REPUBLIC

HAITI

PUERTO RICO (U.S.)

MONTANA (MT)

NORTH DAKOTA (ND)

MINNESOTA (MN)

SOUTH DAKOTA (SD)

WISCONSIN (WI)

IOWA (IA)

ILLINOIS (IL)

INDIANA (IN)

NEBRASKA (NE)

KANSAS (KS)

MISSOURI (MO)

ARKANSAS (AR)

OKLAHOMA (OK)

TEXAS (TX)

IDAHO (ID)

WYOMING (WY)

UTAH (UT)

COLORADO (CO)

ARIZONA (AZ)

NEW MEXICO (NM)

GREAT SALT LAKE

GULF OF CALIFORNIA

MEXICO

100° W

80° W

60° W

40° N

40° W


60° N

ARCTIC CIRCLE

United States: Political



	Northeast		National capital
	Southeast		State capital
	Middle West		Major city
	Southwest		National border
	West		State border



0 250 500 Miles
0 250 500 Kilometers
Albers Equal-Area Projection



100°W

90°W

80°W

70°W

50°N

CANADA

MAINE

Augusta

Portland

Concord

Boston

Providence

Rhode Island

Bridgeport

New York City

Trenton

Philadelphia

Wilmington

Dover

Richmond

Newport News

Norfolk

Virginia Beach

ATLANTIC OCEAN

40°N

30°N

BAHAMAS

CUBA

R27

100°W

90°W

80°W

NORTH DAKOTA

Grand Forks

Fargo

Bismarck

Rapid City

Pierre

Sioux Falls

Sioux City

Lincoln

Wichita

Topeka

Wichita

Wichita

Wichita

Wichita

Wichita

Wichita

Wichita

Wichita

Wichita

Wichita

Wichita

Wichita

Wichita

Wichita

Wichita

Wichita

Wichita

Wichita

Wichita

Wichita

Wichita

Wichita

Wichita

Wichita

Wichita

Wichita

Wichita

MINNESOTA

Duluth

St. Paul

Minneapolis

Sioux Falls

Sioux City

Omaha

Des Moines

Des Moines

Des Moines

Des Moines

Des Moines

Des Moines

Des Moines

Des Moines

Des Moines

Des Moines

Des Moines

Des Moines

Des Moines

Des Moines

Des Moines

Des Moines

Des Moines

Des Moines

Des Moines

Des Moines

Des Moines

Des Moines

Des Moines

Des Moines

Des Moines

Des Moines

Des Moines

Des Moines

Des Moines

Lake Superior

Lake Michigan

Lake Huron

Lake Erie

Lake Ontario

WISCONSIN

Madison

Milwaukee

Green Bay

Rockford

Chicago

Peoria

Decatur

Springfield

Springfield

Springfield

Springfield

Springfield

Springfield

Springfield

Springfield

Springfield

Springfield

Springfield

Springfield

Springfield

Springfield

Springfield

Springfield

Springfield

Springfield

Springfield

Springfield

Springfield

Springfield

Springfield

Springfield

Springfield

MICHIGAN

Sault Sainte Marie

Green Bay

Grand Rapids

Lansing

Flint

Detroit

South Bend

Toledo

South Bend

South Bend

South Bend

South Bend

South Bend

South Bend

South Bend

South Bend

South Bend

South Bend

South Bend

South Bend

South Bend

South Bend

South Bend

South Bend

South Bend

South Bend

South Bend

South Bend

South Bend

South Bend

South Bend

South Bend

South Bend

South Bend

Lake Erie

Lake Ontario

Lake Erie

Lake Ontario

Lake Erie

Lake Ontario

Lake Erie

Lake Ontario

Lake Erie

Lake Ontario

Lake Erie

Lake Ontario

Lake Erie

Lake Ontario

Lake Erie

Lake Ontario

Lake Erie

Lake Ontario

Lake Erie

Lake Ontario

Lake Erie

Lake Ontario

Lake Erie

Lake Ontario

Lake Erie

Lake Ontario

Lake Erie

Lake Ontario

Lake Erie

Lake Ontario

Lake Erie

Lake Ontario

Lake Erie

Lake Ontario

Lake Erie

Lake Ontario

Lake Erie

Lake Ontario

Lake Erie

Lake Ontario

NEW YORK

Burlington

Montpelier

Syracuse

Rochester

Albany

Buffalo

Harrisburg

Pittsburgh

Wheeling

Columbus

Dayton

Cincinnati

Frankfort

Lexington

Lexington

Lexington

Lexington

Lexington

Lexington

Lexington

Lexington

Lexington

Lexington

Lexington

Lexington

Lexington

Lexington

Lexington

Lexington

Lexington

Lexington

Lexington

Lexington

Lexington

Lexington

Lexington

Lexington

VERMONT

Burlington

Montpelier

Syracuse

Rochester

Albany

Buffalo

Harrisburg

Pittsburgh

Wheeling

Columbus

Dayton

Cincinnati

Frankfort

Lexington

Lexington

Lexington

Lexington

Lexington

Lexington

Lexington

Lexington

Lexington

Lexington

Lexington

Lexington

Lexington

Lexington

Lexington

Lexington

Lexington

Lexington

Lexington

Lexington

Lexington

Lexington

Lexington

Lexington

NEW HAMPSHIRE

Manchester

Worcester

Boston

Providence

Rhode Island

Bridgeport

New York City

Trenton

Philadelphia

Wilmington

Dover

Richmond

Newport News

Norfolk

Virginia Beach

Virginia Beach

Virginia Beach

Virginia Beach

Virginia Beach

Virginia Beach

Virginia Beach

Virginia Beach

Virginia Beach

Virginia Beach

Virginia Beach

Virginia Beach

Virginia Beach

Virginia Beach

Virginia Beach

Virginia Beach

Virginia Beach

Virginia Beach

Virginia Beach

Virginia Beach

Virginia Beach

Virginia Beach

Virginia Beach

40°N

30°N

80°W

Gulf of Mexico

NORTH DAKOTA




Grand Forks

Fargo

United States: Physical



- Arid
- Evergreen forest
- Grassland
- Mixed forest
- Mountains
- Tundra
- National border
- State border
- Mountain peak
- Highest point
- Lowest point



Albers Equal-Area Projection



100°W

90°W

80°W

70°W

50°N

CANADA

ME

VT

NH

MA

RI

CT

NJ

DE

MD

VA

NC

SC

GA

AL

MS

LA

TX

OK

AR

MO

IL

IN

OH

MI

WI

MN

ND

SD

IA

NE

KS

WY

CO

WV

PA

NY

VT

ME

MA

RI

CT

NJ

DE

MD

VA

NC

SC

GA

AL

MS

LA

TX

OK

AR

MO

IL

IN

OH

MI

WI

MN

ND

SD

IA

NE

KS

WY

CO

WV

PA

NY

VT

ME

MA

RI

CT

NJ

DE

MD

VA

NC

SC

GA

AL

MS

LA

TX

OK

AR

MO

IL

IN

OH

MI

WI

MN

ND

SD

IA

NE

KS

WY

CO

WV

PA

NY

VT

ME

MA

RI

CT

NJ

DE

MD

VA

NC

SC

GA

AL

MS

LA

TX

OK

AR

MO

IL

IN

OH

MI

WI

MN

ND

SD

IA

NE

KS

WY

CO

WV

PA

NY

VT

ME

MA

RI

CT

NJ

DE

MD

VA

NC

SC

GA

AL

MS

LA

TX

OK

AR

MO

IL

IN

OH

MI

WI

MN

ND

SD

IA

NE

KS

WY

CO

WV

PA

NY

VT

ME

MA

RI

CT

NJ

DE

MD

VA

NC

SC

GA

AL

MS

LA

TX

OK

AR

MO

IL

IN

OH

MI

WI

MN

ND

SD

IA

NE

KS

WY

CO

WV

PA

NY

VT

ME

MA

RI

CT

NJ

DE

MD

VA

NC

SC

GA

AL

MS

LA

TX

OK

AR

MO

IL

IN

OH

MI

WI

MN

ND

SD

IA

NE

KS

WY

CO

WV

PA

NY

VT

ME

MA

RI

CT

NJ

DE

MD

VA

NC

SC

GA

AL

MS

LA

TX

OK

AR

MO

IL

IN

OH

MI

WI

MN

ND

SD

IA

NE

KS

WY

CO

WV

PA

NY

VT

ME

MA

RI

CT

NJ

DE

MD

VA

NC

SC

GA

AL

MS

LA

TX

OK

AR

MO

IL

IN

OH

MI

WI

MN

ND

SD

IA

NE

KS

WY

CO

WV

PA

NY

VT

ME

MA

RI

CT

NJ

DE

MD

VA

NC

SC

GA

AL

MS

LA

TX

OK

AR

MO

California: Physical



- National border
- State border
- ▲ Mountain peak
- ▲ Highest point
- ▼ Lowest point

0 75 150 Miles
0 75 150 Kilometers
Albers Equal-Area Projection

123°W 122°W 121°W 120°W 119°W 118°W

42°N
41°N
40°N
39°N
38°N
37°N
36°N
35°N
34°N
33°N
32°N

OREGON

IDAHO

NEVADA


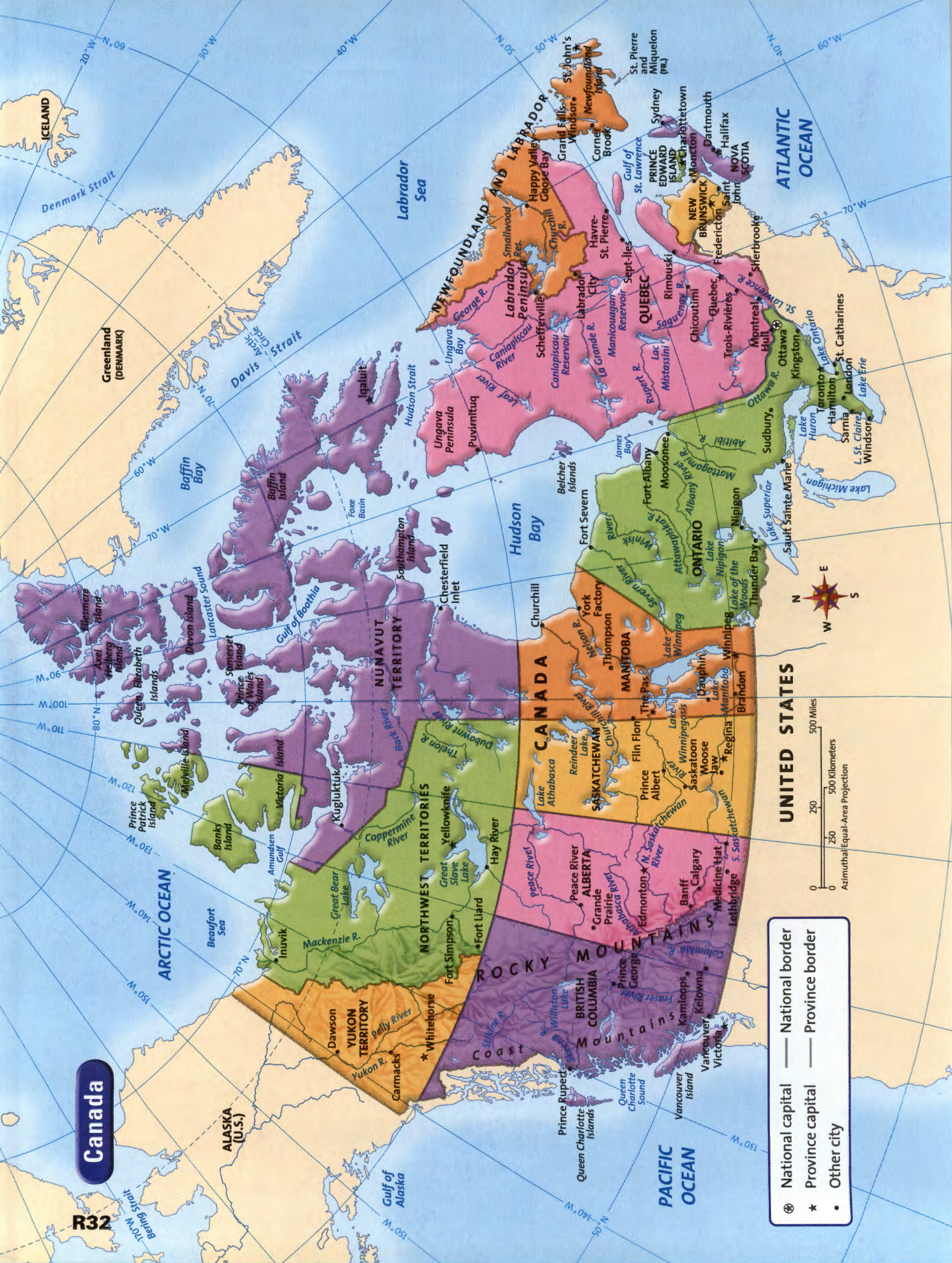
ARIZONA

MEXICO

R31

Canada

R32



- ⊙ National capital
- ★ Provincial capital
- Other city

UNITED STATES

ATLANTIC OCEAN

PACIFIC OCEAN

ROCKY MOUNTAINS

BRITISH COLUMBIA

YUKON TERRITORY

NORTHWEST TERRITORIES

MANITOBA

SASKATCHEWAN

ALBERTA

BRITISH COLUMBIA

YUKON TERRITORY

NORTHWEST TERRITORIES

NUNAVUT TERRITORY

MANITOBA

SASKATCHEWAN

ALBERTA

NEWFOUNDLAND AND LABRADOR

QUEBEC

ONTARIO

MANITOBA

SASKATCHEWAN

ALBERTA

BRITISH COLUMBIA

YUKON TERRITORY

NORTHWEST TERRITORIES

NUNAVUT TERRITORY

MANITOBA

SASKATCHEWAN

ALBERTA

BRITISH COLUMBIA

YUKON TERRITORY

NORTHWEST TERRITORIES

NUNAVUT TERRITORY

MANITOBA

SASKATCHEWAN

QUEBEC

ONTARIO

MANITOBA

SASKATCHEWAN

ALBERTA

BRITISH COLUMBIA

YUKON TERRITORY

NORTHWEST TERRITORIES

NUNAVUT TERRITORY

MANITOBA

SASKATCHEWAN

ALBERTA

BRITISH COLUMBIA

YUKON TERRITORY

NORTHWEST TERRITORIES

NUNAVUT TERRITORY

MANITOBA

SASKATCHEWAN

QUEBEC

ONTARIO

MANITOBA

SASKATCHEWAN

ALBERTA

BRITISH COLUMBIA

YUKON TERRITORY

NORTHWEST TERRITORIES

NUNAVUT TERRITORY

MANITOBA

SASKATCHEWAN

ALBERTA

BRITISH COLUMBIA

YUKON TERRITORY

NORTHWEST TERRITORIES

NUNAVUT TERRITORY

MANITOBA

SASKATCHEWAN

QUEBEC

ONTARIO

MANITOBA

SASKATCHEWAN

ALBERTA

BRITISH COLUMBIA

YUKON TERRITORY

NORTHWEST TERRITORIES

NUNAVUT TERRITORY

MANITOBA

SASKATCHEWAN

ALBERTA

BRITISH COLUMBIA

YUKON TERRITORY

NORTHWEST TERRITORIES

NUNAVUT TERRITORY

MANITOBA

SASKATCHEWAN

QUEBEC

ONTARIO

MANITOBA

SASKATCHEWAN

ALBERTA

BRITISH COLUMBIA

YUKON TERRITORY

NORTHWEST TERRITORIES

NUNAVUT TERRITORY

MANITOBA

SASKATCHEWAN

ALBERTA

BRITISH COLUMBIA

YUKON TERRITORY

NORTHWEST TERRITORIES

NUNAVUT TERRITORY

MANITOBA

SASKATCHEWAN

QUEBEC

ONTARIO

MANITOBA

SASKATCHEWAN

ALBERTA

BRITISH COLUMBIA

YUKON TERRITORY

NORTHWEST TERRITORIES

NUNAVUT TERRITORY

MANITOBA

SASKATCHEWAN

ALBERTA

BRITISH COLUMBIA

YUKON TERRITORY

NORTHWEST TERRITORIES

NUNAVUT TERRITORY

MANITOBA

SASKATCHEWAN

QUEBEC

ONTARIO

MANITOBA

SASKATCHEWAN

ALBERTA

BRITISH COLUMBIA

YUKON TERRITORY

NORTHWEST TERRITORIES

NUNAVUT TERRITORY

MANITOBA

SASKATCHEWAN

ALBERTA

BRITISH COLUMBIA

YUKON TERRITORY

NORTHWEST TERRITORIES

NUNAVUT TERRITORY

MANITOBA

SASKATCHEWAN

QUEBEC

ONTARIO

MANITOBA

SASKATCHEWAN

ALBERTA

BRITISH COLUMBIA

YUKON TERRITORY

NORTHWEST TERRITORIES

NUNAVUT TERRITORY

MANITOBA

SASKATCHEWAN

ALBERTA

BRITISH COLUMBIA

YUKON TERRITORY

NORTHWEST TERRITORIES

NUNAVUT TERRITORY

MANITOBA

SASKATCHEWAN

QUEBEC

ONTARIO

MANITOBA

SASKATCHEWAN

ALBERTA

BRITISH COLUMBIA

YUKON TERRITORY

NORTHWEST TERRITORIES

NUNAVUT TERRITORY

MANITOBA

SASKATCHEWAN

ALBERTA

BRITISH COLUMBIA

YUKON TERRITORY

NORTHWEST TERRITORIES

NUNAVUT TERRITORY

MANITOBA

SASKATCHEWAN

QUEBEC

ONTARIO

MANITOBA

SASKATCHEWAN

ALBERTA

BRITISH COLUMBIA

YUKON TERRITORY

NORTHWEST TERRITORIES

NUNAVUT TERRITORY

MANITOBA

SASKATCHEWAN

ALBERTA

BRITISH COLUMBIA

YUKON TERRITORY

NORTHWEST TERRITORIES

NUNAVUT TERRITORY

MANITOBA

SASKATCHEWAN

QUEBEC

ONTARIO

MANITOBA

SASKATCHEWAN

ALBERTA

BRITISH COLUMBIA

YUKON TERRITORY

NORTHWEST TERRITORIES

NUNAVUT TERRITORY

MANITOBA

SASKATCHEWAN

ALBERTA

BRITISH COLUMBIA

YUKON TERRITORY

NORTHWEST TERRITORIES

NUNAVUT TERRITORY

MANITOBA

SASKATCHEWAN

QUEBEC

ONTARIO

MANITOBA

SASKATCHEWAN

ALBERTA

BRITISH COLUMBIA

YUKON TERRITORY

NORTHWEST TERRITORIES

NUNAVUT TERRITORY

MANITOBA

SASKATCHEWAN

ALBERTA

BRITISH COLUMBIA

YUKON TERRITORY

NORTHWEST TERRITORIES

NUNAVUT TERRITORY

MANITOBA

SASKATCHEWAN

QUEBEC

ONTARIO

MANITOBA

SASKATCHEWAN

ALBERTA

BRITISH COLUMBIA

YUKON TERRITORY

NORTHWEST TERRITORIES

NUNAVUT TERRITORY

MANITOBA

SASKATCHEWAN

ALBERTA

BRITISH COLUMBIA

YUKON TERRITORY

NORTHWEST TERRITORIES

NUNAVUT TERRITORY

MANITOBA

SASKATCHEWAN

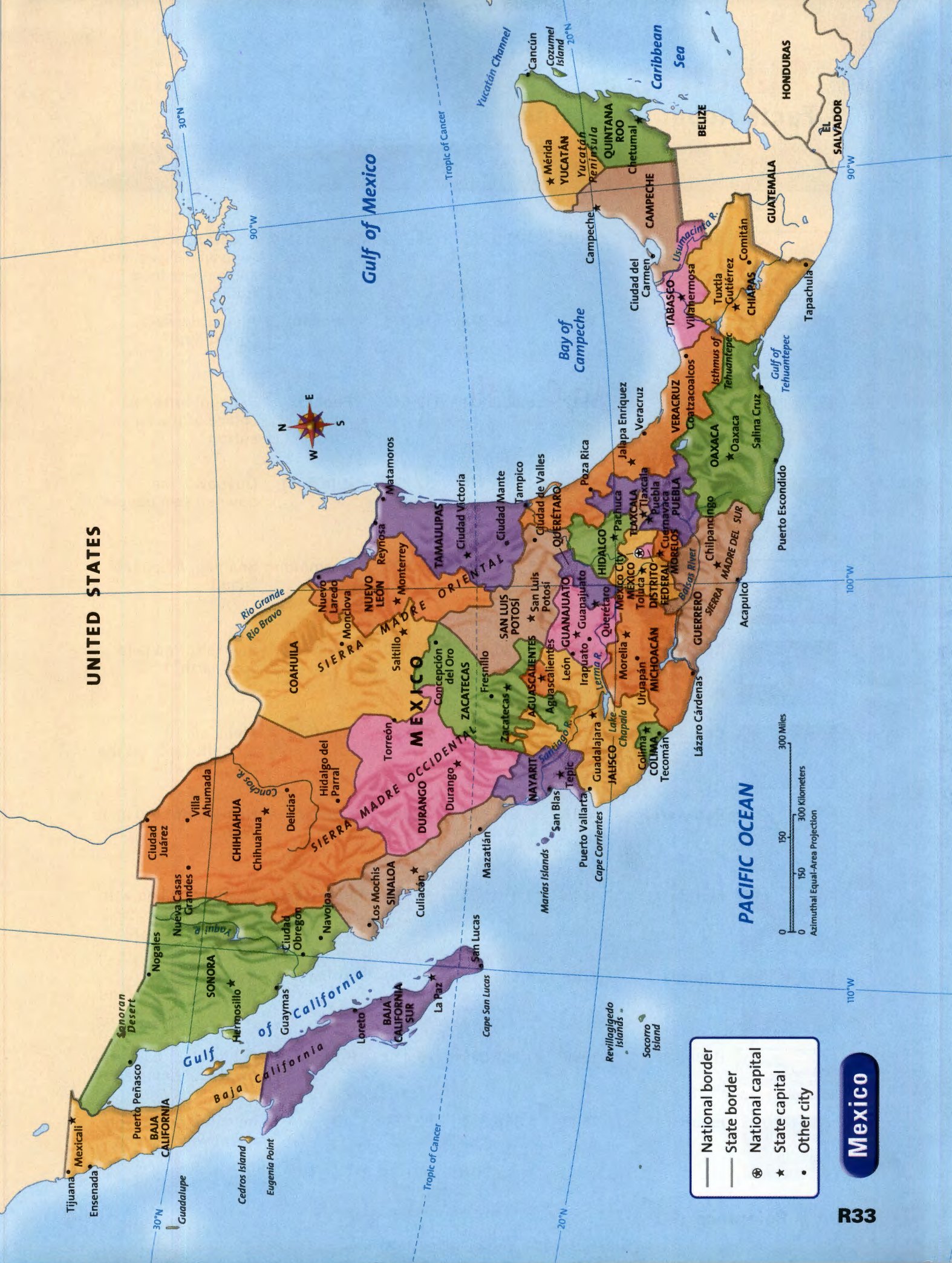
QUEBEC

ONTARIO

MANITOBA

SASKATCHEWAN

ALBERTA



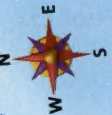
UNITED STATES

Gulf of Mexico

Bay of Campeche

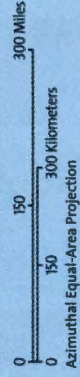
Caribbean Sea

PACIFIC OCEAN



- National border
- State border
- ⊕ National capital
- ★ State capital
- Other city

Mexico



110°W

100°W

90°W

30°N

20°N

30°N

90°W

Tropic of Cancer

Tropic of Cancer

Yucatan Channel

Revillagigedo Islands

Socorro Island

Puerto Escondido

Salina Cruz

Tapachula

GUATEMALA

HONDURAS

EL SALVADOR

Acapulco

Sierra Madre del Sur

Oaxaca

Chiapas

GUATEMALA

HONDURAS

EL SALVADOR

Acapulco

Sierra Madre del Sur

Oaxaca

Chiapas

GUATEMALA

HONDURAS

EL SALVADOR

Acapulco

Sierra Madre del Sur

Oaxaca

Chiapas

GUATEMALA

HONDURAS

EL SALVADOR

Acapulco

Sierra Madre del Sur

Oaxaca

Chiapas

GUATEMALA

HONDURAS

EL SALVADOR

Acapulco

Sierra Madre del Sur

Oaxaca

Chiapas

GUATEMALA

HONDURAS

EL SALVADOR

Acapulco

Sierra Madre del Sur

Oaxaca

Chiapas

GUATEMALA

HONDURAS

EL SALVADOR

Acapulco

Sierra Madre del Sur

Oaxaca

Chiapas

GUATEMALA

HONDURAS

EL SALVADOR

Acapulco

Sierra Madre del Sur

Oaxaca

Chiapas

GUATEMALA

HONDURAS

EL SALVADOR

Acapulco

Sierra Madre del Sur

Oaxaca

Chiapas

GUATEMALA

HONDURAS

EL SALVADOR

Acapulco

Sierra Madre del Sur

Oaxaca

Chiapas

GUATEMALA

HONDURAS

EL SALVADOR

Acapulco

Sierra Madre del Sur

Oaxaca

Chiapas

GUATEMALA

HONDURAS

EL SALVADOR

Acapulco

Sierra Madre del Sur

Oaxaca

Chiapas

GUATEMALA

HONDURAS

EL SALVADOR

Acapulco

Sierra Madre del Sur

Oaxaca

Chiapas

GUATEMALA

HONDURAS

EL SALVADOR

Acapulco

Sierra Madre del Sur

Oaxaca

Chiapas

GUATEMALA

HONDURAS

EL SALVADOR

Acapulco

Sierra Madre del Sur

Oaxaca

Chiapas

GUATEMALA

HONDURAS

EL SALVADOR

Acapulco

Sierra Madre del Sur

Oaxaca

Chiapas

GUATEMALA

HONDURAS

EL SALVADOR

Acapulco

Sierra Madre del Sur

Oaxaca

Chiapas

GUATEMALA

HONDURAS

EL SALVADOR

Acapulco

Sierra Madre del Sur

Oaxaca

Chiapas

GUATEMALA

HONDURAS

EL SALVADOR

Acapulco

Sierra Madre del Sur

Oaxaca

Chiapas

GUATEMALA

HONDURAS

EL SALVADOR

Acapulco

Sierra Madre del Sur

Oaxaca

Chiapas

GUATEMALA

HONDURAS

EL SALVADOR

Acapulco

Sierra Madre del Sur

Oaxaca

Chiapas

GUATEMALA

HONDURAS

EL SALVADOR

Acapulco

Sierra Madre del Sur

Oaxaca

Chiapas

GUATEMALA

HONDURAS

EL SALVADOR

Acapulco

Sierra Madre del Sur

Oaxaca

Chiapas

GUATEMALA

HONDURAS

EL SALVADOR

Acapulco

Sierra Madre del Sur

Oaxaca

Chiapas

GUATEMALA

HONDURAS

EL SALVADOR

Acapulco

Sierra Madre del Sur

Oaxaca

Chiapas

GUATEMALA

HONDURAS

EL SALVADOR

Acapulco

Sierra Madre del Sur

Oaxaca

Chiapas

GUATEMALA

HONDURAS

EL SALVADOR

Acapulco

Sierra Madre del Sur

Oaxaca

Chiapas

GUATEMALA

HONDURAS

EL SALVADOR

Acapulco

Sierra Madre del Sur

Oaxaca

Chiapas

GUATEMALA

HONDURAS

EL SALVADOR

Acapulco

Sierra Madre del Sur

Oaxaca

Chiapas

GUATEMALA

HONDURAS

EL SALVADOR

Acapulco

Sierra Madre del Sur

Oaxaca

Chiapas

GUATEMALA

HONDURAS

EL SALVADOR

Acapulco

Sierra Madre del Sur

Oaxaca

Chiapas

GUATEMALA

HONDURAS

EL SALVADOR

Acapulco

Sierra Madre del Sur

Oaxaca

Chiapas

GUATEMALA

HONDURAS

EL SALVADOR

Acapulco

Sierra Madre del Sur

Oaxaca

Chiapas

GUATEMALA

HONDURAS

EL SALVADOR

Acapulco

Sierra Madre del Sur

Oaxaca

Chiapas

GUATEMALA

HONDURAS

EL SALVADOR

Acapulco

Sierra Madre del Sur

Oaxaca

Chiapas

GUATEMALA

HONDURAS

EL SALVADOR

Acapulco

Sierra Madre del Sur

Oaxaca

Chiapas

GUATEMALA

HONDURAS

EL SALVADOR

Acapulco

Sierra Madre del Sur

Oaxaca

Chiapas

GUATEMALA

HONDURAS

EL SALVADOR

Acapulco

Sierra Madre del Sur

Oaxaca

Chiapas

GUATEMALA

HONDURAS

EL SALVADOR

Acapulco

Sierra Madre del Sur

Oaxaca

Chiapas

GUATEMALA

HONDURAS

EL SALVADOR

Acapulco

Sierra Madre del Sur

Oaxaca














Almanac

Facts About the States

State Flag	State	Year of Statehood	Population*	Area (sq. mi.)	Capital	Origin of State Name
	Alabama	1819	4,500,752	50,750	Montgomery	Choctaw, <i>alba ayamule</i> , "one who clears land and gathers food from it"
	Alaska	1959	648,818	570,374	Juneau	Aleut, <i>alayeska</i> , "great land"
	Arizona	1912	5,580,811	113,642	Phoenix	Papago, <i>arizonac</i> , "place of the small spring"
	Arkansas	1836	2,725,714	52,075	Little Rock	Quapaw, "the downstream people"
	California	1850	35,484,453	155,973	Sacramento	Spanish, a fictional island
	Colorado	1876	4,550,688	103,730	Denver	Spanish, "red land" or "red earth"
	Connecticut	1788	3,483,372	4,845	Hartford	Mohican, <i>quinnitukqt</i> , "at the long tidal river"
	Delaware	1787	817,491	1,955	Dover	Named for Lord de la Warr
	Florida	1845	17,019,068	54,153	Tallahassee	Spanish, "filled with flowers"
	Georgia	1788	8,684,715	57,919	Atlanta	Named for King George II of England
	Hawaii	1959	1,257,608	6,450	Honolulu	Polynesian, <i>hawaiki</i> or <i>owykee</i> , "homeland"
	Idaho	1890	1,366,332	82,751	Boise	Invented name with unknown meaning

State Flag	State	Year of Statehood	Population*	Area (sq. mi.)	Capital	Origin of State Name
	Illinois	1818	12,653,544	55,593	Springfield	Algonquin, <i>iliniwek</i> , "men" or "warriors"
	Indiana	1816	6,195,643	35,870	Indianapolis	<i>Indian + a</i> , "land of the Indians"
	Iowa	1846	2,944,062	55,875	Des Moines	Dakota, <i>ayuba</i> , "beautiful land"
	Kansas	1861	2,723,507	81,823	Topeka	Sioux, "land of the south wind people"
	Kentucky	1792	4,117,827	39,732	Frankfort	Iroquoian, <i>ken-tah-ten</i> , "land of tomorrow"
	Louisiana	1812	4,496,334	43,566	Baton Rouge	Named for King Louis XIV of France
	Maine	1820	1,305,728	30,865	Augusta	Named after a French province
	Maryland	1788	5,508,909	9,775	Annapolis	Named for Henrietta Maria, Queen Consort of Charles I of England
	Massachusetts	1788	6,433,422	7,838	Boston	Massachusetts American Indian tribe, "at the big hill" or "place of the big hill"
	Michigan	1837	10,079,985	56,809	Lansing	Ojibwa, "large lake"
	Minnesota	1858	5,059,375	79,617	St. Paul	Dakota Sioux, "sky-blue water"
	Mississippi	1817	2,881,281	46,914	Jackson	Indian word meaning "great waters" or "father of waters"
	Missouri	1821	5,704,484	68,898	Jefferson City	Named after the Missouri Indian tribe. <i>Missouri</i> means "town of the large canoes."

* latest available population figures

State Flag	State	Year of Statehood	Population*	Area (sq. mi.)	Capital	Origin of State Name
	Montana	1889	917,621	145,566	Helena	Spanish, "mountainous"
	Nebraska	1867	1,739,291	76,878	Lincoln	From an Oto Indian word meaning "flat water"
	Nevada	1864	2,241,154	109,806	Carson City	Spanish, "snowy" or "snowed upon"
	New Hampshire	1788	1,287,687	8,969	Concord	Named for Hampshire County, England
	New Jersey	1787	8,638,396	7,419	Trenton	Named for the Isle of Jersey
	New Mexico	1912	1,874,614	121,365	Santa Fe	Named by Spanish explorers from Mexico
	New York	1788	19,190,115	47,224	Albany	Named after the Duke of York
	North Carolina	1789	8,407,248	48,718	Raleigh	Named after King Charles II of England
	North Dakota	1889	633,837	70,704	Bismarck	Sioux, <i>dakota</i> , "friend" or "ally"
	Ohio	1803	11,435,798	40,953	Columbus	Iroquois, <i>oheo</i> , "great water"
	Oklahoma	1907	3,511,532	68,679	Oklahoma City	Choctaw, "red people"
	Oregon	1859	3,559,596	96,003	Salem	Unknown; generally accepted that it was taken from the writings of Maj. Robert Rogers, an English army officer
	Pennsylvania	1787	12,365,455	44,820	Harrisburg	<i>Penn</i> + <i>sylvania</i> , meaning "Penn's woods"

State Flag	State	Year of Statehood	Population*	Area (sq. mi.)	Capital	Origin of State Name
	Rhode Island	1790	1,076,164	1,045	Providence	From the Greek island of Rhodes
	South Carolina	1788	4,147,152	30,111	Columbia	Named after King Charles II of England
	South Dakota	1889	764,309	75,898	Pierre	Sioux, <i>dakota</i> , "friend" or "ally"
	Tennessee	1796	5,841,748	41,220	Nashville	Name of a Cherokee village
	Texas	1845	22,118,509	261,914	Austin	Native American, <i>tejas</i> , "friend" or "ally"
	Utah	1896	2,351,467	82,168	Salt Lake City	From the Ute tribe, meaning "people of the mountains"
	Vermont	1791	619,107	9,249	Montpelier	French, <i>vert</i> , "green," and <i>mont</i> , "mountain"
	Virginia	1788	7,386,330	39,598	Richmond	Named after Queen Elizabeth I of England
	Washington	1889	6,131,445	66,582	Olympia	Named for George Washington
	West Virginia	1863	1,810,354	24,087	Charleston	From the English-named state of Virginia
	Wisconsin	1848	5,472,299	54,314	Madison	Possibly Algonquian, "the place where we live"
	Wyoming	1890	501,242	97,105	Cheyenne	From Delaware Indian word meaning "land of vast plains"
	District of Columbia		563,384	67		Named after Christopher Columbus

* latest available population figures

Almanac

Facts About the Presidents

1 George Washington




1732–1799
Birthplace: Westmoreland County, VA
Home State: VA
Political Party: None
Age at Inauguration: 57
Served: 1789–1797
Vice President: John Adams

2 John Adams



1735–1826
Birthplace: Braintree, MA
Home State: MA
Political Party: Federalist
Age at Inauguration: 61
Served: 1797–1801
Vice President: Thomas Jefferson

3 Thomas Jefferson



1743–1826
Birthplace: Albemarle County, VA
Home State: VA
Political Party: Democratic-Republican
Age at Inauguration: 57
Served: 1801–1809
Vice Presidents: Aaron Burr, George Clinton

4 James Madison



1751–1836
Birthplace: Port Conway, VA
Home State: VA
Political Party: Democratic-Republican
Age at Inauguration: 57
Served: 1809–1817
Vice Presidents: George Clinton, Elbridge Gerry

5 James Monroe



1758–1831
Birthplace: Westmoreland County, VA
Home State: VA
Political Party: Democratic-Republican
Age at Inauguration: 58
Served: 1817–1825
Vice President: Daniel D. Tompkins

6 John Quincy Adams



1767–1848
Birthplace: Braintree, MA
Home State: MA
Political Party: Democratic-Republican
Age at Inauguration: 57
Served: 1825–1829
Vice President: John C. Calhoun

7 Andrew Jackson



1767–1845
Birthplace: Waxhaw settlement, SC
Home State: TN
Political Party: Democratic
Age at Inauguration: 61
Served: 1829–1837
Vice Presidents: John C. Calhoun, Martin Van Buren

8 Martin Van Buren



1782–1862
Birthplace: Kinderhook, NY
Home State: NY
Political Party: Democratic
Age at Inauguration: 54
Served: 1837–1841
Vice President: Richard M. Johnson

9 William H. Harrison



1773–1841
Birthplace: Berkeley, VA
Home State: OH
Political Party: Whig
Age at Inauguration: 68
Served: 1841
Vice President: John Tyler

10 John Tyler



1790–1862
Birthplace: Greenway, VA
Home State: VA
Political Party: Whig
Age at Inauguration: 51
Served: 1841–1845
Vice President: none

11 James K. Polk



1795–1849
Birthplace: near Pineville, NC
Home State: TN
Political Party: Democratic
Age at Inauguration: 49
Served: 1845–1849
Vice President: George M. Dallas

12 Zachary Taylor



1784–1850
Birthplace: Orange County, VA
Home State: LA
Political Party: Whig
Age at Inauguration: 64
Served: 1849–1850
Vice President: Millard Fillmore

13 Millard Fillmore



1800–1874
Birthplace: Locke, NY
Home State: NY
Political Party: Whig
Age at Inauguration: 50
Served: 1850–1853
Vice President: none

14 Franklin Pierce



1804–1869
Birthplace: Hillsboro, NH
Home State: NH
Political Party: Democratic
Age at Inauguration: 48
Served: 1853–1857
Vice President: William R. King

15 James Buchanan



1791–1868
Birthplace: near Mercersburg, PA
Home State: PA
Political Party: Democratic
Age at Inauguration: 65
Served: 1857–1861
Vice President: John C. Breckinridge

16 Abraham Lincoln



1809–1865
Birthplace: near Hodgenville, KY
Home State: IL
Political Party: Republican
Age at Inauguration: 52
Served: 1861–1865
Vice Presidents: Hannibal Hamlin, Andrew Johnson

17 Andrew Johnson




1808–1875
Birthplace: Raleigh, NC
Home State: TN
Political Party: National Union
Age at Inauguration: 56
Served: 1865–1869
Vice President: none

18 Ulysses S. Grant



1822–1885
Birthplace: Point Pleasant, OH
Home State: IL
Political Party: Republican
Age at Inauguration: 46
Served: 1869–1877
Vice Presidents: Schuyler Colfax, Henry Wilson

19 Rutherford B. Hayes



1822–1893
Birthplace: near Delaware, OH
Home State: OH
Political Party: Republican
Age at Inauguration: 54
Served: 1877–1881
Vice President: William A. Wheeler

20 James A. Garfield




1831–1881
Birthplace: Orange, OH
Home State: OH
Political Party: Republican
Age at Inauguration: 49
Served: 1881
Vice President: Chester A. Arthur

21 Chester A. Arthur



1829–1886
Birthplace: Fairfield, VT
Home State: NY
Political Party: Republican
Age at Inauguration: 51
Served: 1881–1885
Vice President: none

22 Grover Cleveland




1837–1908
Birthplace: Caldwell, NJ
Home State: NY
Political Party: Democratic
Age at Inauguration: 47
Served: 1885–1889
Vice President: Thomas A. Hendricks

23 Benjamin Harrison



1833–1901
Birthplace: North Bend, OH
Home State: IN
Political Party: Republican
Age at Inauguration: 55
Served: 1889–1893
Vice President: Levi P. Morton

24 Grover Cleveland



1837–1908
Birthplace: Caldwell, NJ
Home State: NY
Political Party: Democratic
Age at Inauguration: 55
Served: 1893–1897
Vice President: Adlai E. Stevenson

25 William McKinley



1843–1901
Birthplace: Niles, OH
Home State: OH
Political Party: Republican
Age at Inauguration: 54
Served: 1897–1901
Vice Presidents: Garret A. Hobart, Theodore Roosevelt

26 Theodore Roosevelt



1858–1919
Birthplace: New York, NY
Home State: NY
Political Party: Republican
Age at Inauguration: 42
Served: 1901–1909
Vice President: Charles W. Fairbanks

27 William H. Taft




1857–1930
Birthplace: Cincinnati, OH
Home State: OH
Political Party: Republican
Age at Inauguration: 51
Served: 1909–1913
Vice President: James S. Sherman

28 Woodrow Wilson



1856–1924
Birthplace: Staunton, VA
Home State: NJ
Political Party: Democratic
Age at Inauguration: 56
Served: 1913–1921
Vice President: Thomas R. Marshall

29 Warren G. Harding



1865–1923
Birthplace: Blooming Grove, OH
Home State: OH
Political Party: Republican
Age at Inauguration: 55
Served: 1921–1923
Vice President: Calvin Coolidge

30 Calvin Coolidge

1872–1933
Birthplace: Plymouth Notch, VT
Home State: MA
Political Party: Republican
Age at Inauguration: 51
Served: 1923–1929
Vice President: Charles G. Dawes

31 Herbert Hoover

1874–1964
Birthplace: West Branch, IA
Home State: CA
Political Party: Republican
Age at Inauguration: 54
Served: 1929–1933
Vice President: Charles Curtis

32 Franklin D. Roosevelt

1882–1945
Birthplace: Hyde Park, NY
Home State: NY
Political Party: Democratic
Age at Inauguration: 51
Served: 1933–1945
Vice Presidents: John N. Garner, Henry A. Wallace, Harry S. Truman

33 Harry S. Truman

1884–1972
Birthplace: Lamar, MO
Home State: MO
Political Party: Democratic
Age at Inauguration: 60
Served: 1945–1953
Vice President: Alben W. Barkley

34 Dwight D. Eisenhower

1890–1969
Birthplace: Denison, TX
Home State: NY
Political Party: Republican
Age at Inauguration: 62
Served: 1953–1961
Vice President: Richard M. Nixon

35 John F. Kennedy

1917–1963
Birthplace: Brookline, MA
Home State: MA
Political Party: Democratic
Age at Inauguration: 43
Served: 1961–1963
Vice President: Lyndon B. Johnson

36 Lyndon B. Johnson

1908–1973
Birthplace: near Stonewall, TX
Home State: TX
Political Party: Democratic
Age at Inauguration: 55
Served: 1963–1969
Vice President: Hubert H. Humphrey

37 Richard M. Nixon

1913–1994
Birthplace: Yorba Linda, CA
Home State: NY
Political Party: Republican
Age at Inauguration: 56
Served: 1969–1974
Vice Presidents: Spiro T. Agnew, Gerald R. Ford

38 Gerald R. Ford

1913–
Birthplace: Omaha, NE
Home State: MI
Political Party: Republican
Age at Inauguration: 61
Served: 1974–1977
Vice President: Nelson A. Rockefeller

39 Jimmy Carter

1924–
Birthplace: Plains, GA
Home State: GA
Political Party: Democratic
Age at Inauguration: 52
Served: 1977–1981
Vice President: Walter F. Mondale

40 Ronald W. Reagan

1911–2004
Birthplace: Tampico, IL
Home State: CA
Political Party: Republican
Age at Inauguration: 69
Served: 1981–1989
Vice President: George Bush

41 George Bush

1924–
Birthplace: Milton, MA
Home State: TX
Political Party: Republican
Age at Inauguration: 64
Served: 1989–1993
Vice President: Dan Quayle

42 William Clinton

1946–
Birthplace: Hope, AR
Home State: AR
Political Party: Democratic
Age at Inauguration: 46
Served: 1993–2001
Vice President: Albert Gore

43 George W. Bush

1946–
Birthplace: New Haven, CT
Home State: TX
Political Party: Republican
Age at Inauguration: 54
Served: 2001–
Vice President: Richard Cheney